










City of Olvia Community Facilities

-  ???
-  County
-  Hospital
-  Municipal
-  Park
-  School
-  City Limits

0 0.1 0.2 0.4 0.6 Miles

1 in = 1,250 feet

Map Date: June 23, 2013